



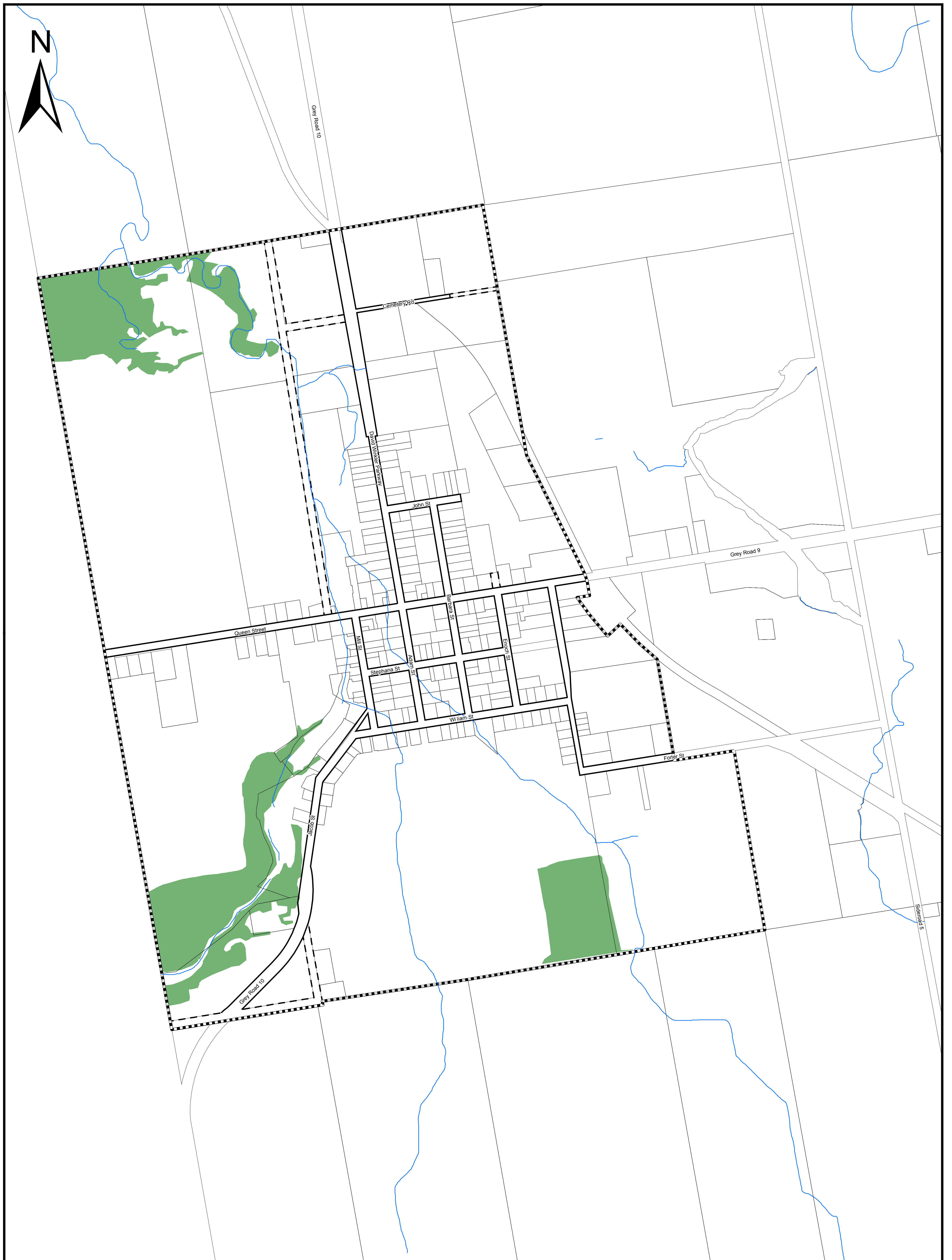


- Constraints**
-  Significant Woodlands
 -  Other Wetlands
 -  Water Courses
- Boundary**
-  Planning Area

APPENDIX A
(Constraint Mapping: Durham)
to the
MUNICIPALITY OF WEST GREY
OFFICIAL PLAN

SCALE 1: 4500



Constraints

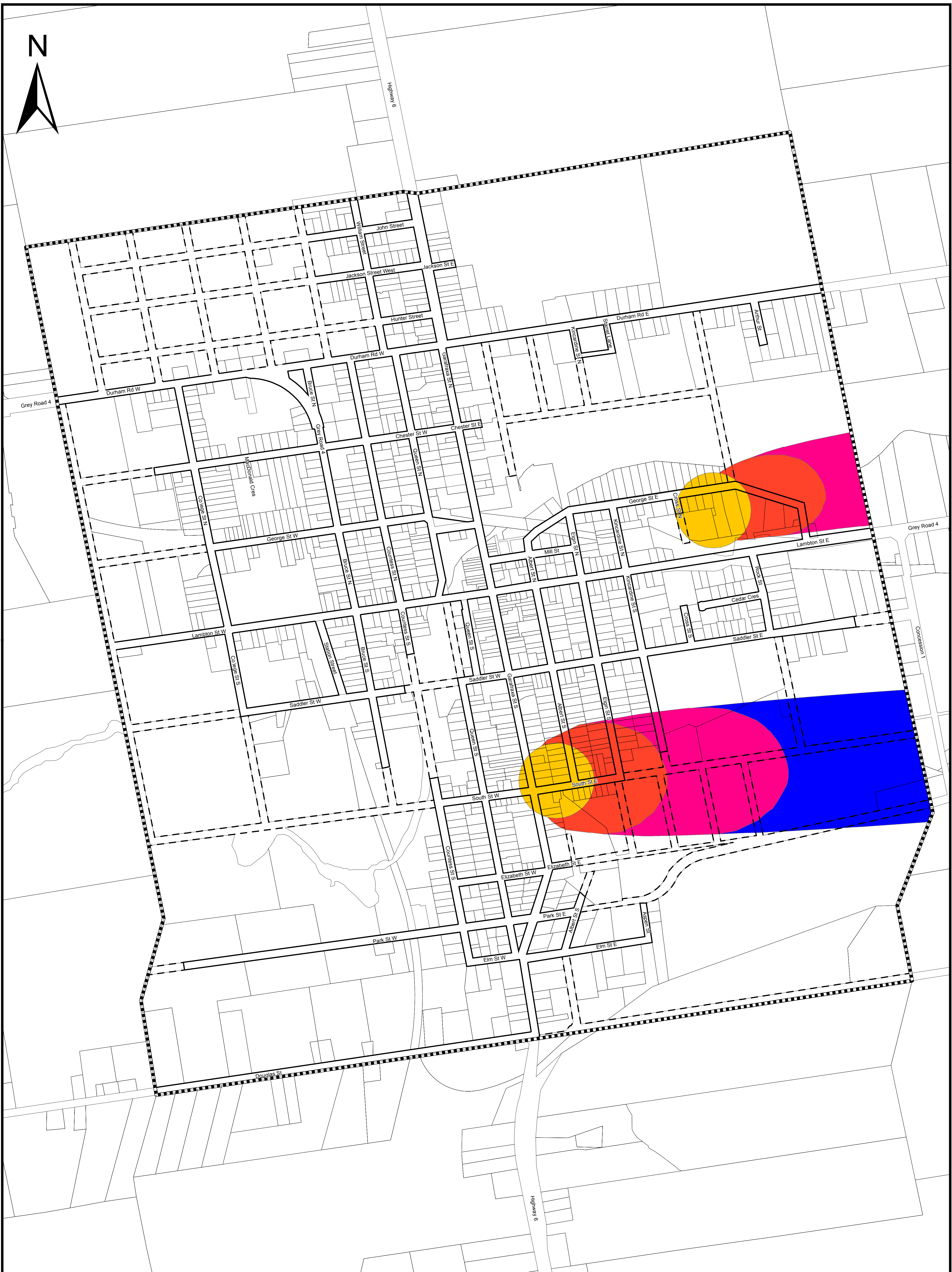

- Significant Woodlands
- Other Wetlands
- Water Courses

Boundary





- Planning Area

APPENDIX B
 (Constraint Mapping: Neustadt)
 to the
MUNICIPALITY OF WEST GREY
OFFICIAL PLAN


SCALE 1: 4500



Wellhead Protection Areas

-  Zone A
-  Zone B
-  Zone C
-  Zone D

Boundary

-  Planning Area

APPENDIX C
(Wellhead Protection Areas: Durham)
to the
MUNICIPALITY OF WEST GREY
OFFICIAL PLAN

SCALE 1: 7500