







MUNICIPALITY OF
West Grey
nestled in nature

Constraints

-  Drain
- Watercourse
-  Lakes / River
-  Significant Woodlands
-  Other Wetlands
-  Karst Area

Boundary

- 
- Primary Settlement Area

APPENDIX A

(Constraint Mapping: Durham)
to the
**MUNICIPALITY OF WEST GREY
OFFICIAL PLAN**

SCALE 1: 4650